

Healthy Cleveland




Sustainable Cleveland



Connected Cleveland





Connecting Cleveland
2020 Citywide Plan Summary



VISION

... ..a model for healthy living, with walkable neighborhoods, bike routes, green building, and sustainable re-uses of land



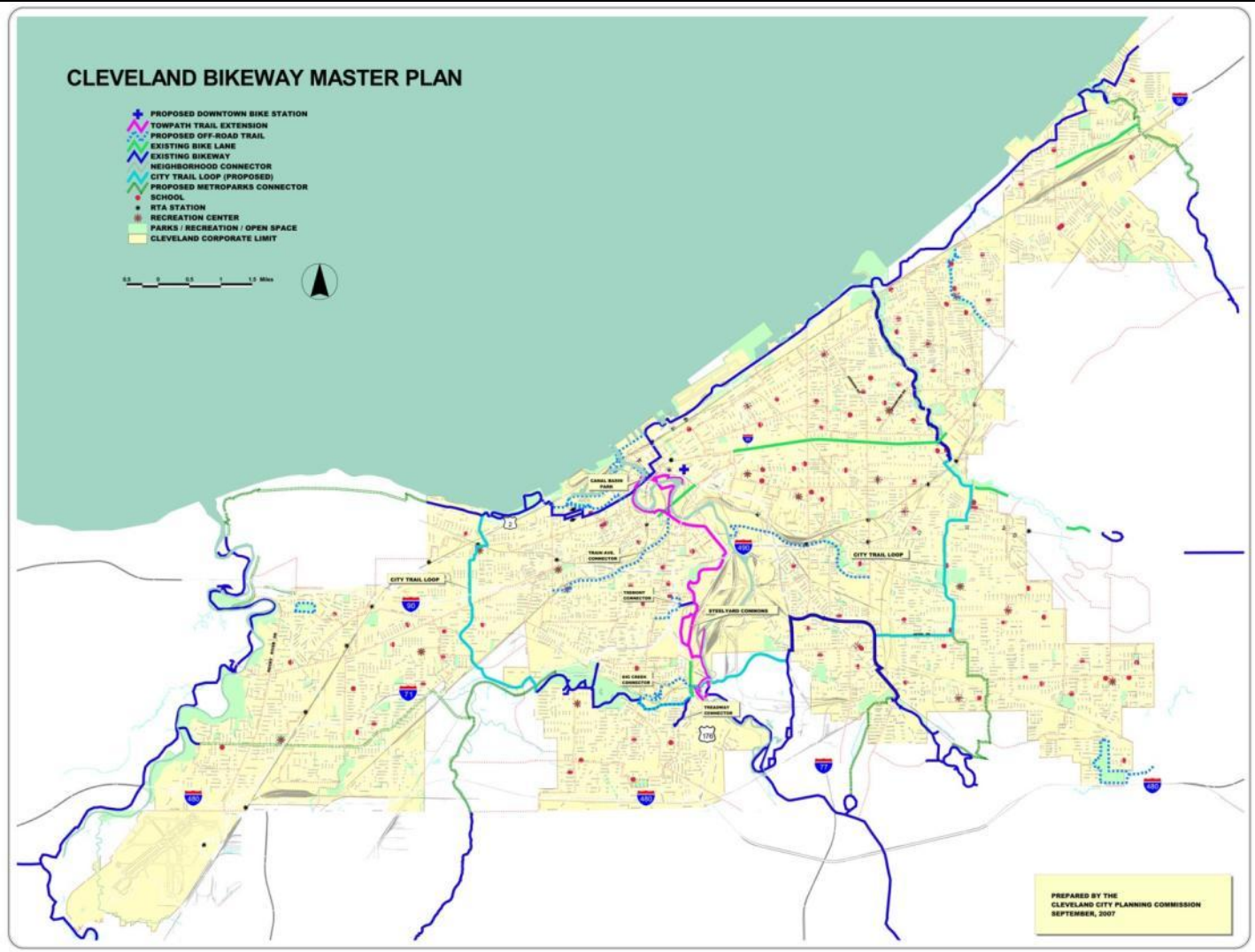
... ..a city of vibrant walkable, bikeable urban neighborhoods that attract creative and entrepreneurial individuals from across the region and the nation



***... ..a city known for its accessible lakefront
and riverfront, connected to waterfront
neighborhoods and unique recreation
opportunities***



Cleveland Bikeway/Greenway Master Plan



adopted by City Planning Commission September 2007

Ohio & Erie Canal Towpath Trail

101- Total Miles

83 Miles completed

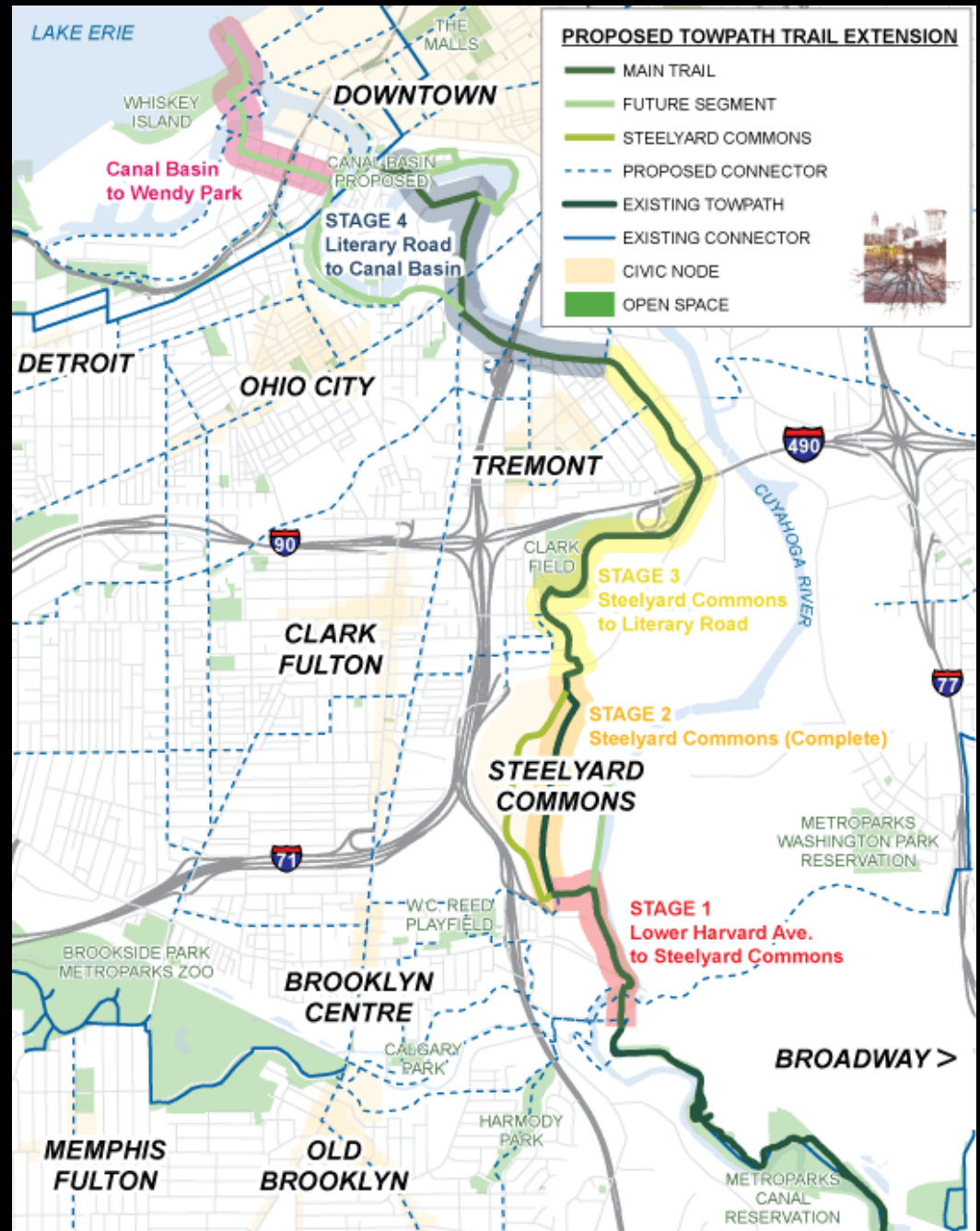
18 Miles to be constructed

Will connect Cleveland to New
Philadelphia

Parallels Ohio & Erie Canalway –
Part of *America's Byways* National
Scenic Byways Program



Towpath Trail in Cleveland!



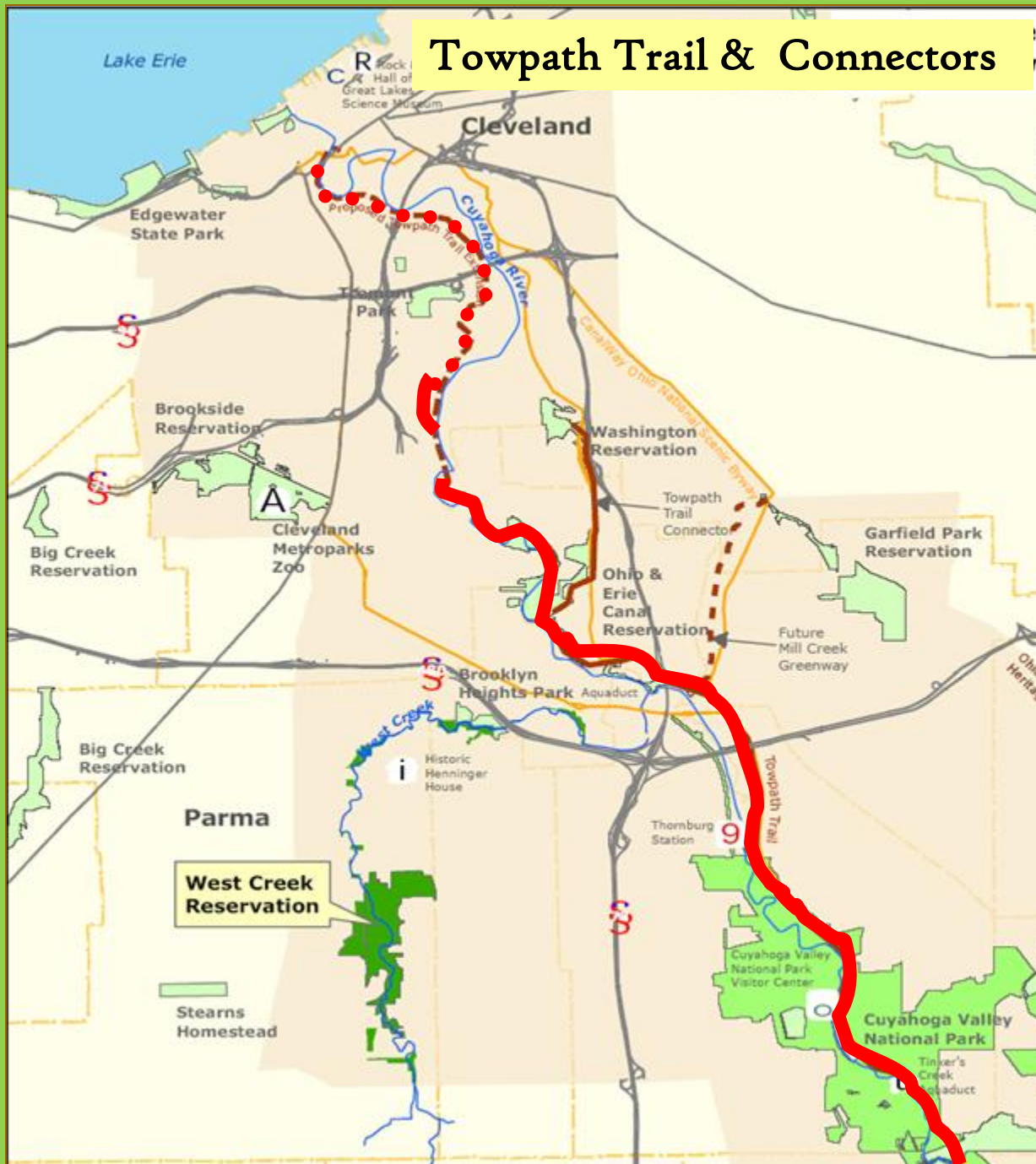


Connecting Trails

- 1 Garfield/Mill Creek
- 2 Washington Park
- 3 Morgana Run
- 4 West Creek
- 5 Treadway
- 6 Big Creek
- 7 Walworth Run
- 8 Cleveland Lakefront
- 9 Wendy Park

— Existing

... Potential



Connecting Trails

1 Garfield/Mill Creek

2 Washington Park

3 Morgana Run

4 West Creek

5 Treadway

6 Big Creek

7 Walworth Run

8 Cleveland Lakefront

9 Wendy Park

— Existing

... Potential

Treadway Creek Greenway & Trail



- Completed spring 2008 – total project cost \$1.3 million
- Linking 30,000 Old Brooklyn residents to the Towpath Trail



Morgana Run Trail



- Completed fall 2006 – total project cost \$2.5 million
- Turning 3.5 miles of vacant railroad property into new greenspace
- Linking Broadway neighborhoods to recreational opportunities



Fulton Road Bridge

- Fulton Road Bridge replacement
- Results in a new bike/ped facility (2010)





Complete Streets / Green Streets

- Ordinance No. 798-11
- Approved by Cleveland City Council on September 19, 2011
- Effective January 1, 2012
- What is a “Complete Street”?
 - A Complete Street is safe, comfortable and convenient for travel via automobile, foot, bicycle, and transit.
- What is a “Complete Streets” policy?
 - A complete streets policy ensures that the entire right of way is routinely designed and operated to enable safe access for all users

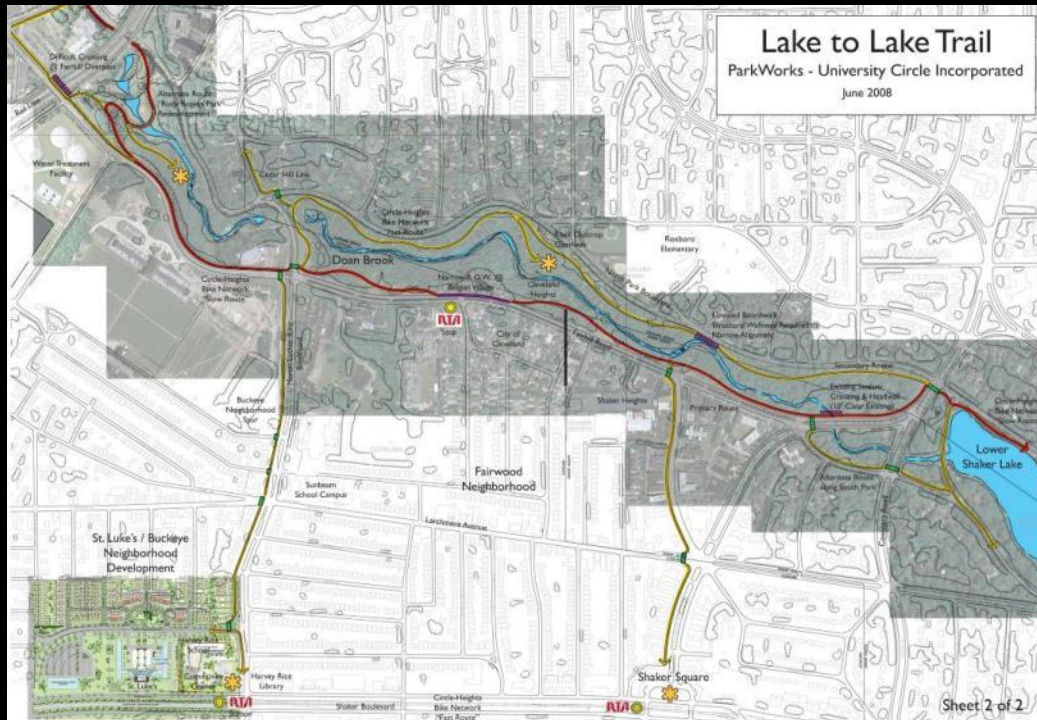
Kerruish Park Trail

- currently under construction
- in southeast Cleveland
- 1.5 miles
- \$2.5 million



Lake-to-Lakes Trail

- Lake Erie to Shaker Lakes
- thru Rockefeller Park
- currently under construction
- 1¼ miles, \$1.6 million

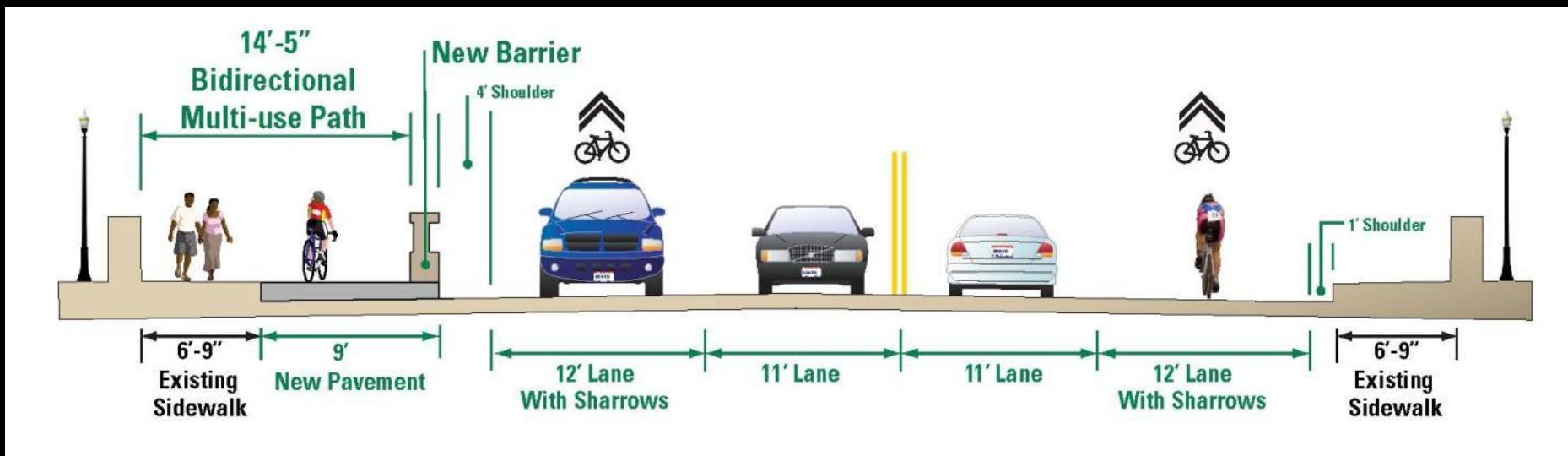
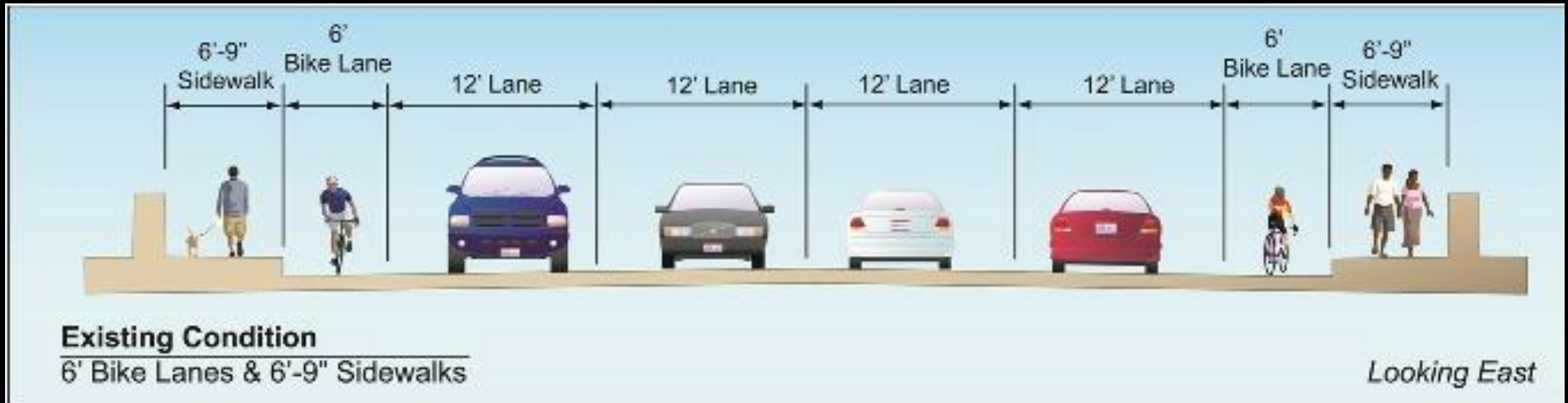


Cleveland's first "velodrome" (under construction)



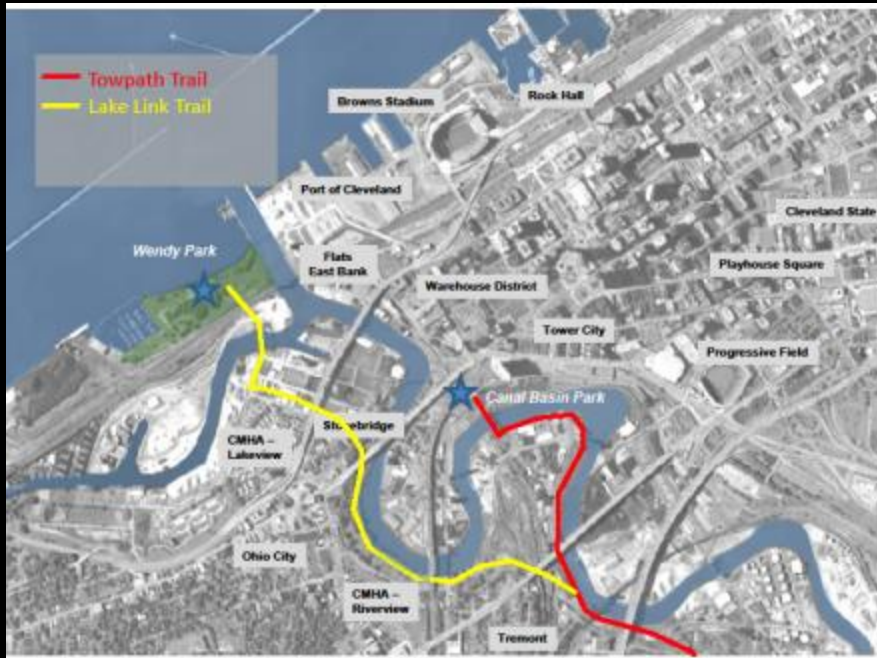
Lorain – Carnegie Bridge

- 2012 construction
- bike/ped lanes, with traffic barriers



Lake Link Trail

- Connecting the Towpath Trail to Lake Erie
- Abandoned Cleveland & Mahoning Railroad



2: EXISTING CONDITION

C&M RAILROAD TRAIL
CONNECTING CLEVELAND'S FLATS NEIGHBORHOODS
CMG
CRAIG WILLIAMS
landscape architecture



2: VIEW FROM BENEATH THE DETROIT SUPERIOR BRIDGE, LOOKING TOWARD THE OLD DETROIT STREET BRIDGE

C&M RAILROAD TRAIL
CONNECTING CLEVELAND'S FLATS NEIGHBORHOODS
CMG
CRAIG WILLIAMS
landscape architecture

Whiskey Island Bridge

- bike/ped connection to Wendy Park
- Lead designer: Rosales & Partners



Euclid Corridor BRT Project

100 blocks of commuter bike lanes

Center lane “Bus Rapid Transit”



Bicycle Safety Ordinance

- Adopted by Cleveland City Council June 4, 2012
- Initiated by Bike Cleveland



Cleveland “Bike Rack”

- Opened August 2011
- Partnership with Downtown Cleveland Alliance
- Sponsorship by the Cleveland Clinic



Cleveland “Bike Rack”

- bike parking, repair & rental
- showers and lockers

